

NOTES:

1. ALL DIMENSIONS ARE IN METRES UNLESS OTHERWISE STATED.
2. DO NOT SCALE FROM THIS DRAWING.
3. THIS DRAWING IS TO BE READ IN CONJUNCTION WITH ALL OTHER CONCEPT DESIGN DRAWINGS FOR THIS SCHEME.

LEGEND:

□ SHEET LOCATION

DRAFT

Rev	Date	Description	Prod.	Chk.	Rev.	App.
P03	06-07-23	GA CONSULTEE AMENDMENTS	OS	RY	JL	JL
P02	11-05-23	MINOR AMENDMENTS	OS	RY	JL	JL
P01	03-04-23	FIRST ISSUE	RI	RY	JL	JL

BRISTOL CITY COUNCIL **ARCADIS**
Working with **ARUP** **MOTT MACDONALD** **M** **M**

Project: **A4 PORTWAY STRATEGIC CORRIDOR**

Site: **A4 PORTWAY BRISTOL, BS11 5QE** Client: **BRISTOL CITY COUNCIL CITY HALL COLLEGE GREEN, BRISTOL, BS1 1SR <https://www.bristol.gov.uk/>**

ARCADIS
Registered office: **80 Fenchurch Street, London EC3M 4BY** www.arcadis.com
Coordinating office: **2 Glass Wharf, Temple Quay, Bristol BS2 0FR, Tel: +44 (0)117 372 1200**
© Copyright reserved

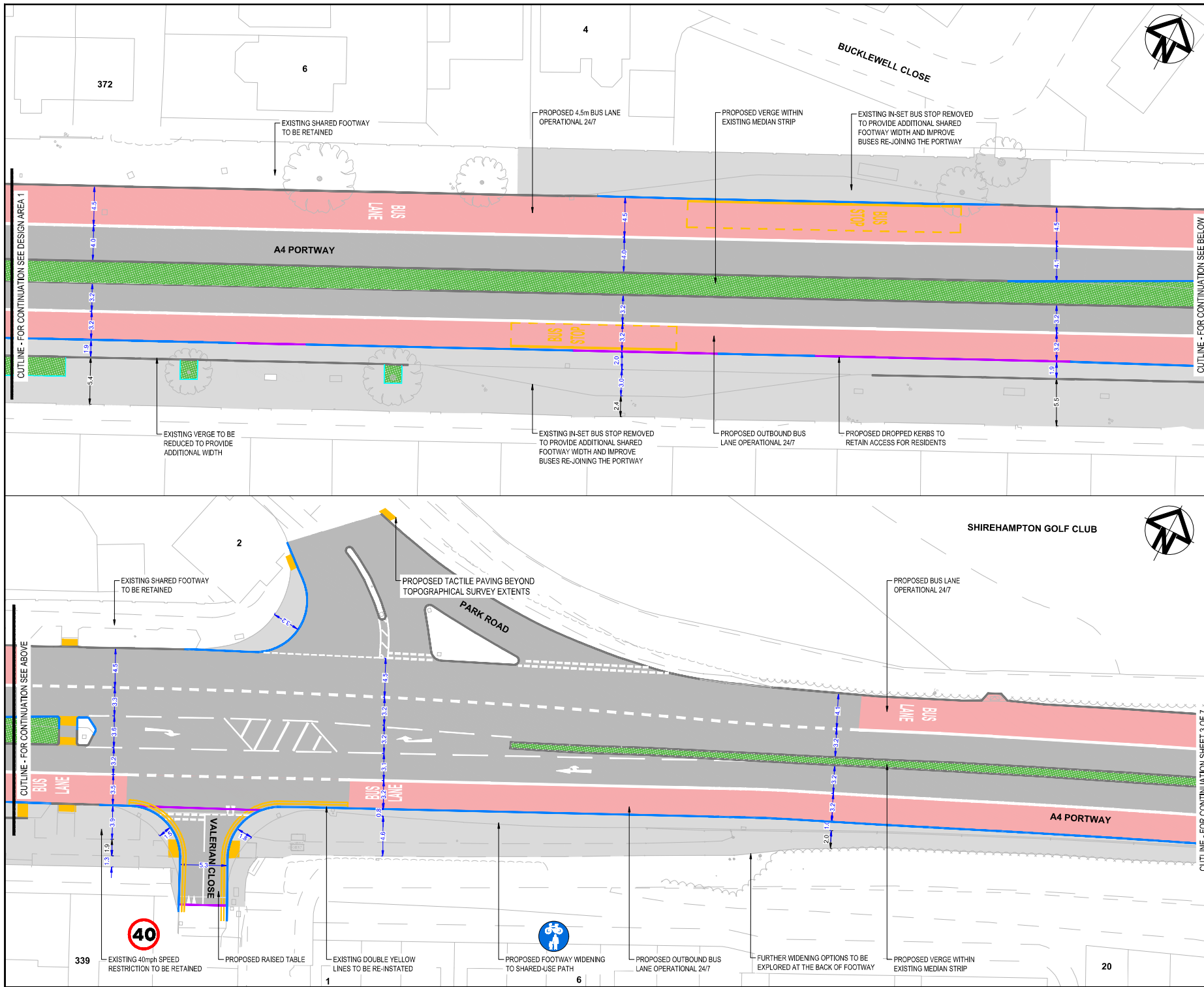
Drawing title: **A4 PORTWAY STRATEGIC CORRIDOR DESIGN AREA 02 SHEET 1 OF 07**

Proposed by	Checked by	Date
G.SWANSON	OS	06/07/2023
G.SWANSON	OS	06/07/2023
R.VANP	RY	06/07/2023
J.LEVINS	JL	06/07/2023
J.LEVINS	JL	06/07/2023

Project Ref	Scale	Sheet No	Total Sheets
CONCEPT DESIGN	OS	02	07
1:1	1:200m	1003096	1003096

FOR INFORMATION NOT FOR CONSTRUCTION

Drawing Number: **- ARC - XX DA2 - DR - HE - 0001** Project: **P03**



NOTES:

- ALL DIMENSIONS ARE IN METRES UNLESS OTHERWISE STATED.
- DO NOT SCALE FROM THIS DRAWING. DESIGN BASED ON TOPOGRAPHICAL SURVEY PROVIDED BY BRISTOL CITY COUNCIL. LEVELS AND SETTING OUT TO BE CHECKED ON SITE BY CONTRACTOR PRIOR TO THE START OF THE WORKS.
- THIS DRAWING IS TO BE READ IN CONJUNCTION WITH ALL OTHER CONCEPT DESIGN DRAWINGS FOR THIS SCHEME.
- ALL NEW ROAD MARKINGS ARE TO BE LAID IN ACCORDANCE WITH THE "TRAFFIC SIGNS REGULATIONS AND GENERAL DIRECTIONS 2016" (TSRD 2016).
- ALL EXISTING LIGHTING COLUMNS AND TELEGRAPH POLES WILL BE MOVED TO THE BACK OF FOOTWAY.
- SPECIFICATION OF MATERIALS TO BE CONFIRMED DURING THE PRELIMINARY DESIGN STAGE.

LEGEND:

- FOOTWAY
- CARRIAGEWAY
- PROPOSED RAISED TABLE
- GRASS VERGE
- PROPOSED RED SURFACING
- PROPOSED KERBS
- PROPOSED DROPPED KERBS
- EDGING KERBS
- EXISTING KERBS LINE
- PROPOSED BUFF TACTILE
- PROPOSED RED TACTILE
- PROPOSED QUADRANTS KERBS
- PROPOSED BOLLARDS
- PROPOSED TREES
- PROPOSED DIMENSIONS
- EXISTING DIMENSIONS

DRAFT

Rev	Date	Description	Prop.	Chk.	Rev.	App.
001	06-07-23	DA CONSULTEE AMENDMENTS	OS	RC	JL	JK
002	11-25-23	MNOR AMENDMENTS	OS	RC	JL	JK
003	12-06-23	FIRST ISSUE	OS	RC	JL	JK

BRISTOL CITY COUNCIL | **ARCADIS**
Working with **ARUP** | **MOTT MACDONALD**

Project: **A4 PORTWAY STRATEGIC CORRIDOR**

Site: A4 PORTWAY BRISTOL, BS11 9QE | Client: BRISTOL CITY COUNCIL, CITY HALL, COLLEGE GREEN, BRISTOL, BS1 1SR
<https://www.bristol.gov.uk/>

ARCADIS
Registered office: 2 Glass Wharf Street, Temple Quay, Bristol BS2 0FR, EC3M 4BY | Coordinating office: 2 Glass Wharf Street, Temple Quay, Bristol BS2 0FR, EC3M 4BY
Tel: +44 (0)117 372 1200
www.arcadis.com | © Copyright reserved

Drawing 131: **A4 PORTWAY STRATEGIC CORRIDOR DESIGN AREA 02 SHEET 2 OF 07**

Drawn	Checked	Date
G.SWANSON	OS	06/07/2023
G.SWANSON	OS	06/07/2023
J.PARK	OS	06/07/2023
J.PARK	OS	06/07/2023
J.PARK	OS	06/07/2023
J.PARK	OS	06/07/2023
J.PARK	OS	06/07/2023
J.PARK	OS	06/07/2023

Project No.	Scale	Date	Sheet No.
10053585	1:200m	06/07/2023	10053585

FOR INFORMATION NOT FOR CONSTRUCTION

Project Number: **10053585 - ARC - XX DA2 - DR - HE - 0002** | Sheet: **P03**

Print Date: 2023-10-20 14:44:38 | C:\Users\YAPRRS-1\appdata\local\Temp\AcP\Pub\3392810053585-ARC-XX-02-DR-HE-0001-0007 - P03 (PUBLIC).dwg

SHIREHAMPTON PARK GOLF CLUB



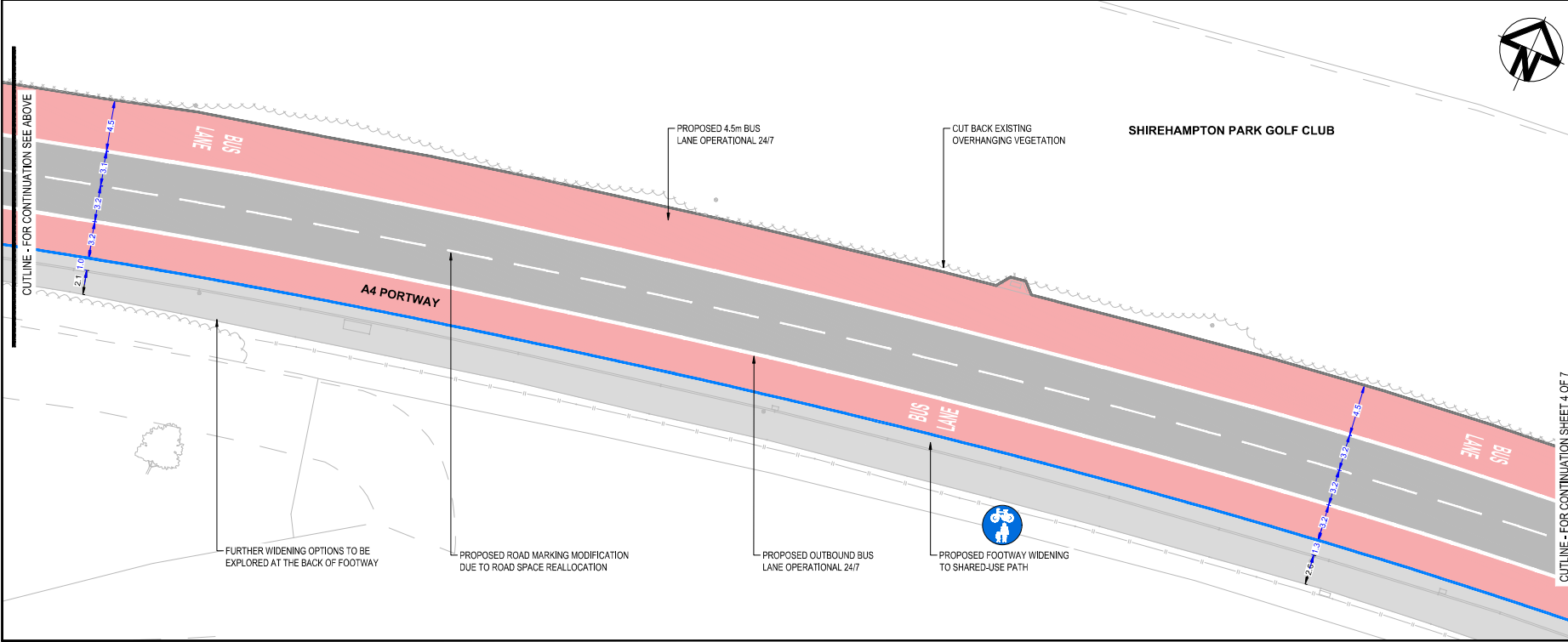
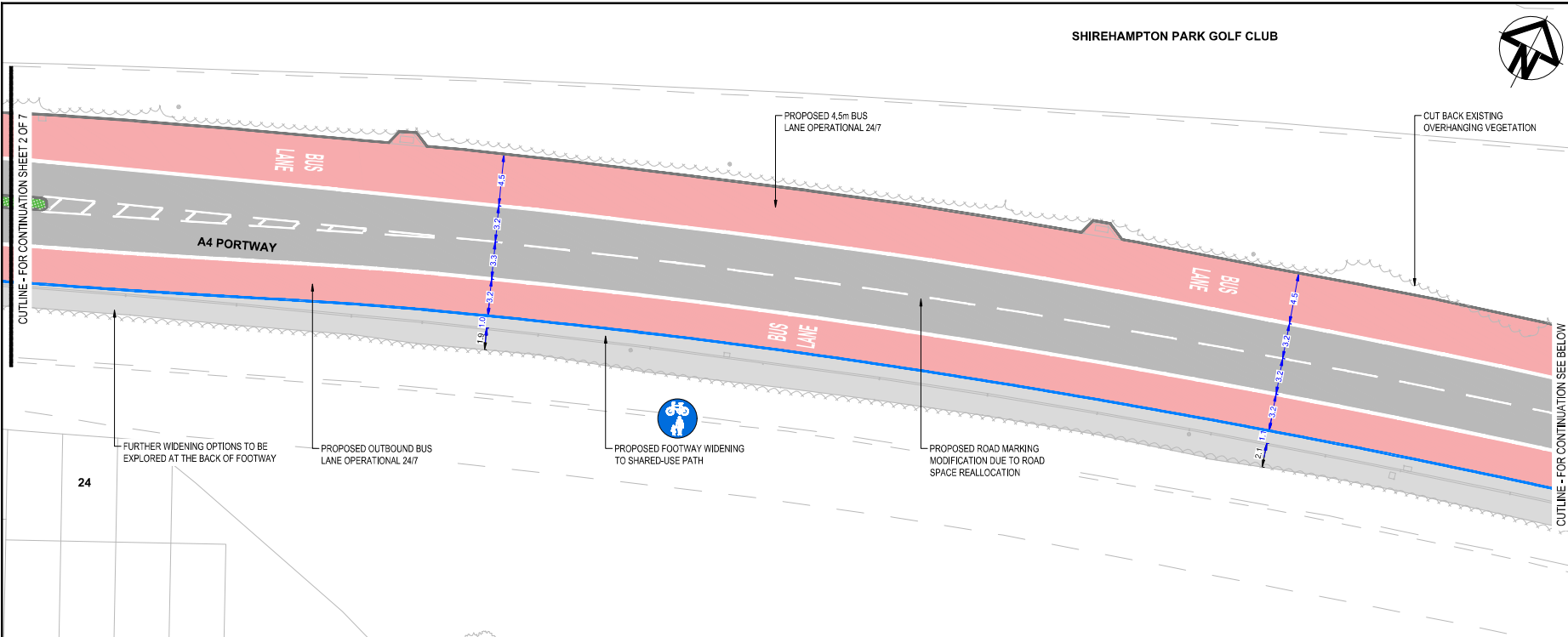
NOTES:

1. ALL DIMENSIONS ARE IN METRES UNLESS OTHERWISE STATED.
2. DO NOT SCALE FROM THIS DRAWING.
3. DESIGN BASED ON TOPOGRAPHICAL SURVEY PROVIDED BY BRISTOL CITY COUNCIL. LEVELS AND SETTING OUT TO BE CHECKED ON SITE BY CONTRACTOR PRIOR TO THE START OF THE WORKS.
4. THIS DRAWING IS TO BE READ IN CONJUNCTION WITH ALL OTHER CONCEPT DESIGN DRAWINGS FOR THIS SCHEME.
5. ALL NEW ROAD MARKINGS ARE TO BE LAID IN ACCORDANCE WITH THE "TRAFFIC SIGNS REGULATIONS AND GENERAL DIRECTIONS 2016" (TSRD 2016).
6. ALL EXISTING LIGHTING COLUMNS AND TELEGRAPH POLES WILL BE MOVED TO THE BACK OF FOOTWAY.
7. SPECIFICATION OF MATERIALS TO BE CONFIRMED DURING THE PRELIMINARY DESIGN STAGE.

LEGEND:

- FOOTWAY
- CARRIAGEWAY
- PROPOSED RAISED TABLE
- GRASS VERGE
- PROPOSED RED SURFACING
- PROPOSED KERBS
- PROPOSED DROPPED KERBS
- EDGING KERBS
- EXISTING KERBS LINE
- PROPOSED BUFF TACTILE
- PROPOSED RED TACTILE
- PROPOSED QUADRANTS KERBS
- PROPOSED BOLLARDS
- PROPOSED TREES
- PROPOSED DIMENSIONS
- EXISTING DIMENSIONS

DRAFT



Rev	Date	Description	Prop.	Chk.	Rev.	App.
001	06-07-23	DA CONSULTEE AMENDMENTS	OS	REV	JL	JL
002	11-25-23	M20K AMENDMENTS	OS	REV	JL	JL
003	12-05-23	FIRST ISSUE	OS	REV	JL	JL



BRISTOL CITY COUNCIL **ARCADIS**
Working with **ARUP** **MOTT MACDONALD**

Project: **A4 PORTWAY STRATEGIC CORRIDOR**

Site: A4 PORTWAY BRISTOL, BS11 5QE
Client: BRISTOL CITY COUNCIL, CITY HALL, COLLEGE GREEN, BRISTOL, BS1 5TR
<https://www.bristol.gov.uk/>

ARCADIS

Registered office: 80 Fenchurch Street, London EC3M 4BY
Coordinating office: 2 Glass Wharf, Temple Quay, Bristol BS2 0FR
Tel: 44 (0)117 372 1200

www.arcadis.com © Copyright reserved

Drawing 134:

A4 PORTWAY STRATEGIC CORRIDOR DESIGN AREA 02 SHEET 3 OF 07

Propos.	Drawn	Rev
JANWAY	OS	06/07/2023
OS	OS	06/07/2023
G.SAWANSON	OS	06/07/2023
RYVAP	REV	06/07/2023
JLEWIS	REV	06/07/2023
JLEWIS	REV	06/07/2023
JLEWIS	REV	06/07/2023

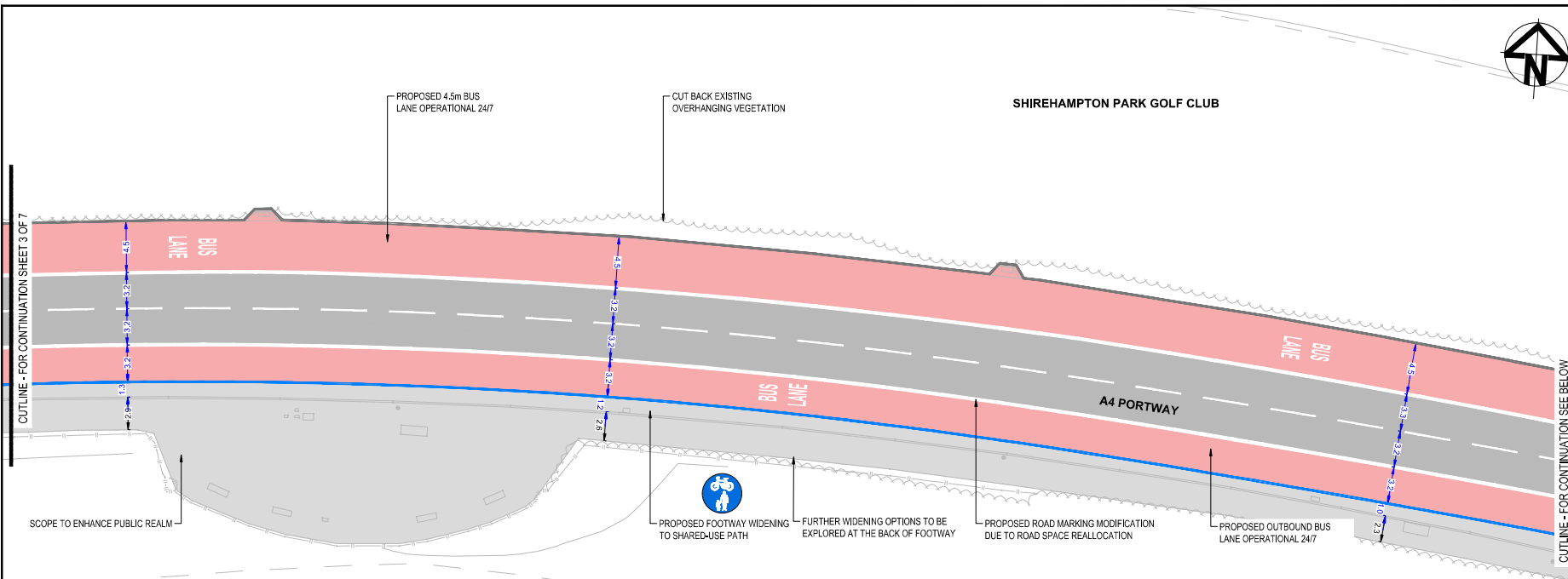
Project No.	Scale	Sheet No.	Total Sheets
CONCEPT DESIGN	AS SHOWN	03	07

Drawn By	Scale	Sheet No.	Total Sheets
A1	AS SHOWN	03	07
S2	1:200m	03	07

FOR INFORMATION NOT FOR CONSTRUCTION

Drawing Number: 10053585 - ARC - XX DA2 - DR - HE - 0003

Revision: P03



NOTES:

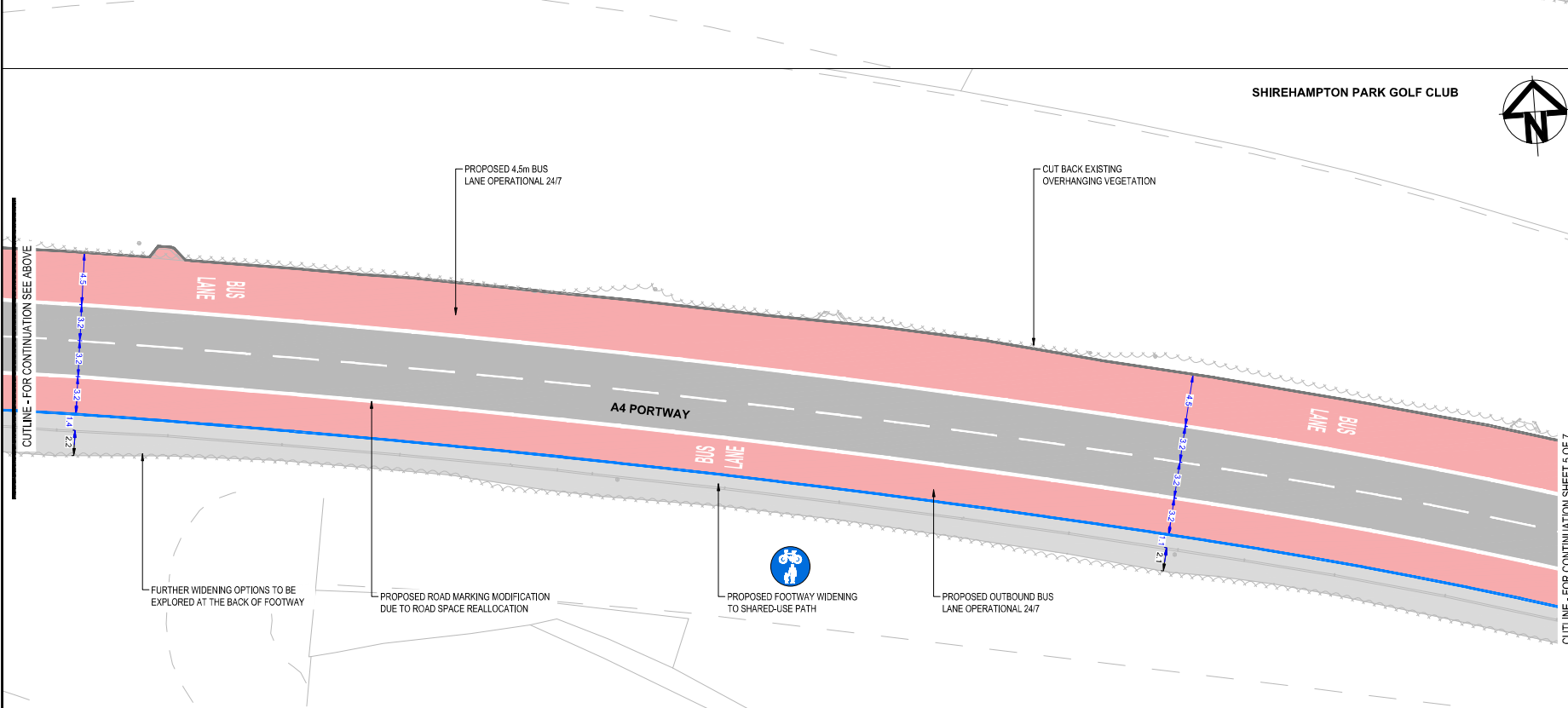
- ALL DIMENSIONS ARE IN METRES UNLESS OTHERWISE STATED.
- DO NOT SCALE FROM THIS DRAWING.
- DESIGN BASED ON TOPOGRAPHICAL SURVEY PROVIDED BY BRISTOL CITY COUNCIL. LEVELS AND SETTING OUT TO BE CHECKED ON SITE BY CONTRACTOR PRIOR TO THE START OF THE WORKS.
- THIS DRAWING IS TO BE READ IN CONJUNCTION WITH ALL OTHER CONCEPT DESIGN DRAWINGS FOR THIS SCHEME.
- ALL NEW ROAD MARKINGS ARE TO BE LAID IN ACCORDANCE WITH THE "TRAFFIC SIGNS REGULATIONS AND GENERAL DIRECTIONS 2016" (TSRD 2016).
- ALL EXISTING LIGHTING COLUMNS AND TELEGRAPH POLES WILL BE MOVED TO THE BACK OF FOOTWAY.
- SPECIFICATION OF MATERIALS TO BE CONFIRMED DURING THE PRELIMINARY DESIGN STAGE.

LEGEND:

- FOOTWAY
- CARRIAGEWAY
- PROPOSED RAISED TABLE
- GRASS VERGE
- PROPOSED RED SURFACING
- PROPOSED KERBS
- PROPOSED DROPPED KERBS
- EDGING KERBS
- EXISTING KERBS LINE
- PROPOSED BUFF TACTILE
- PROPOSED RED TACTILE
- PROPOSED QUADRANTS KERBS
- PROPOSED BOLLARDS
- PROPOSED TREES
- PROPOSED DIMENSIONS
- EXISTING DIMENSIONS

DRAFT

Rev	Date	Description	Rev	Chk	Rev	App



SHIREHAMPTON PARK GOLF CLUB

ARCADIS
Working with
ARUP **MOTT MACDONALD**

Project:
A4 PORTWAY STRATEGIC CORRIDOR

Site: A4 PORTWAY BRISTOL, BS11 5QE
Client: BRISTOL CITY COUNCIL, CITY HALL, COLLEGE GREEN, BRISTOL, BS1 5TR
<http://www.bristol.gov.uk/>

ARCADIS
Registered office: 80 Fenchurch Street, London EC3N 4BY
Coordinating office: 2 Glass Wharf, Temple Quay, Bristol BS2 0FR
Tel: 44 (0)117 372 1200
www.arcadis.com © Copyright reserved

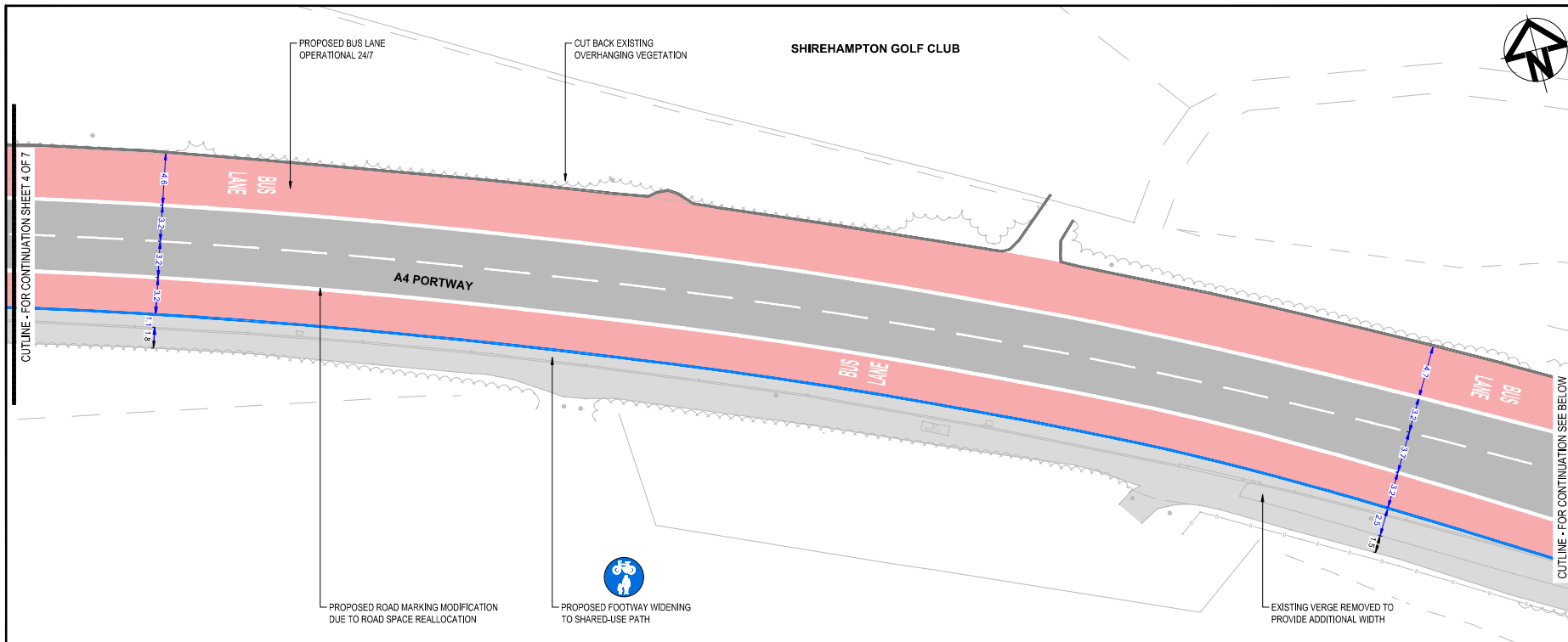
A4 PORTWAY STRATEGIC CORRIDOR DESIGN AREA 02 SHEET 4 OF 07

Proposed	Checked	Date
C. SWANSON	OS	06/07/2023
C. SWANSON	OS	06/07/2023
R. YAPP	RY	06/07/2023
J. LEWIS	JE	06/07/2023
J. LEWIS	JE	06/07/2023

Project Ref	Scale	Sheet No	Total Sheets
A1	OS	52	ACD

FOR INFORMATION NOT FOR CONSTRUCTION

Drawing Number: 10053585 - ARC - XX DA2 - DR - HE - 0004 P03



NOTES:

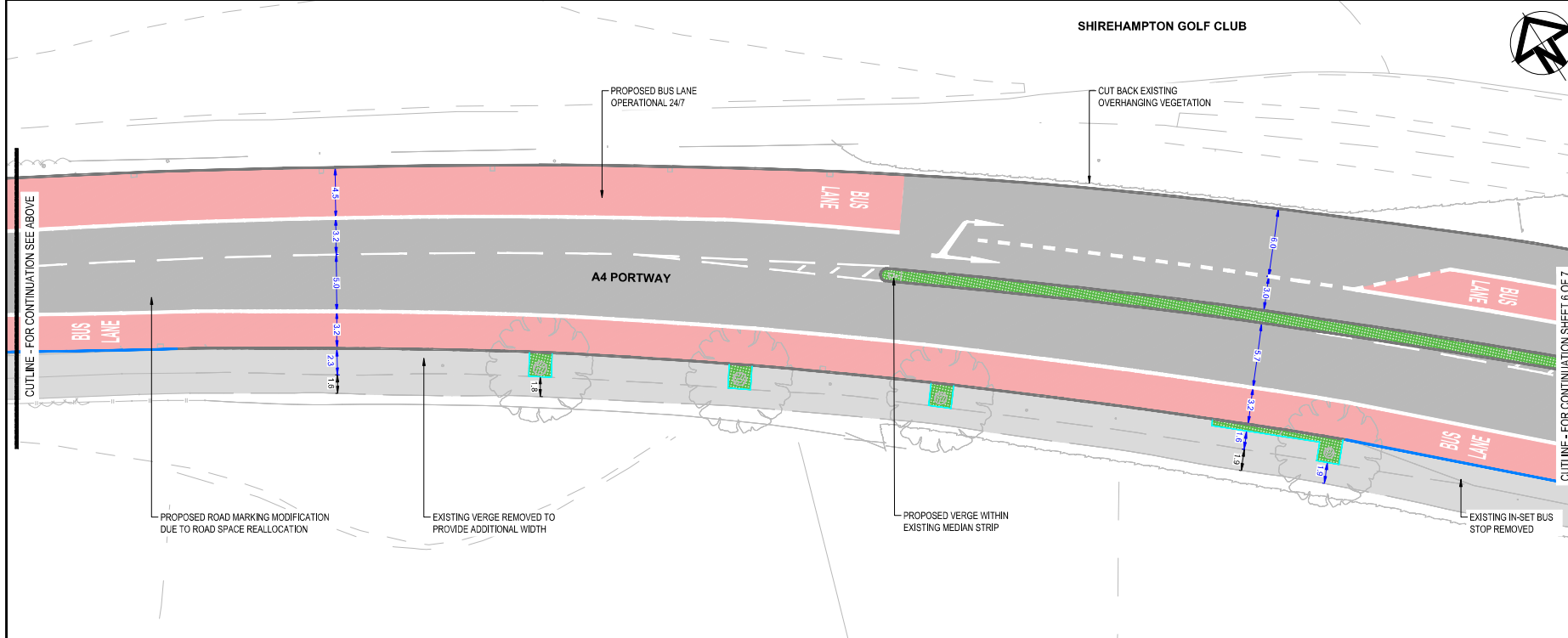
1. ALL DIMENSIONS ARE IN METRES UNLESS OTHERWISE STATED.
2. DO NOT SCALE FROM THIS DRAWING.
3. DESIGN BASED ON TOPOGRAPHICAL SURVEY PROVIDED BY BRISTOL CITY COUNCIL. LEVELS AND SETTING OUT TO BE CHECKED ON SITE BY CONTRACTOR PRIOR TO THE START OF THE WORKS.
4. THIS DRAWING IS TO BE READ IN CONJUNCTION WITH ALL OTHER CONCEPT DESIGN DRAWINGS FOR THIS SCHEME.
5. ALL NEW ROAD MARKINGS ARE TO BE LAID IN ACCORDANCE WITH THE "TRAFFIC SIGNS REGULATIONS AND GENERAL DIRECTIONS 2016" (TSRD 2016).
6. ALL EXISTING LIGHTING COLUMNS AND TELEGRAPH POLES WILL BE MOVED TO THE BACK OF FOOTWAY.
7. SPECIFICATION OF MATERIALS TO BE CONFIRMED DURING THE PRELIMINARY DESIGN STAGE.

LEGEND:

- FOOTWAY
- CARRIAGEWAY
- PROPOSED RAISED TABLE
- GRASS VERGE
- PROPOSED RED SURFACING
- PROPOSED KERBS
- PROPOSED DROPPED KERBS
- EDGING KERBS
- EXISTING KERBS LINE
- PROPOSED BUFF TACTILE
- PROPOSED RED TACTILE
- PROPOSED QUADRANTS KERBS
- PROPOSED BOLLARDS
- PROPOSED TREES
- PROPOSED DIMENSIONS
- EXISTING DIMENSIONS

DRAFT

Rev	Date	Description	Proj	Chk	Rev	App
PO3	04-04-23	DA CONSULTATION AMENDMENTS	OS	REV	JL	JK
PO2	11-05-23	MINOR AMENDMENTS	OS	REV	JL	JK
PO1	04-04-23	FIRST ISSUE	OS	REV	JL	JK



SHIREHAMPTON GOLF CLUB

ARCADIS
Working with
ARUP **MOT** **MCDONALD** **M** **NI**

Project:
A4 PORTWAY STRATEGIC CORRIDOR

Site: A4 PORTWAY BRISTOL, BS11 5QE
Client: BRISTOL CITY COUNCIL, CITY HALL, COLLEGE GREEN, BRISTOL, BS1 5TR
<https://www.bristol.gov.uk/>

ARCADIS
Registered office: 80 Frenchchurch Street, London EC3M 4BY
Coordinating office: 2 Glass Wharf, Temple Quay, Bristol BS2 0FR
Tel: +44 (0)117 372 1200
www.arcadis.com © Copyright reserved

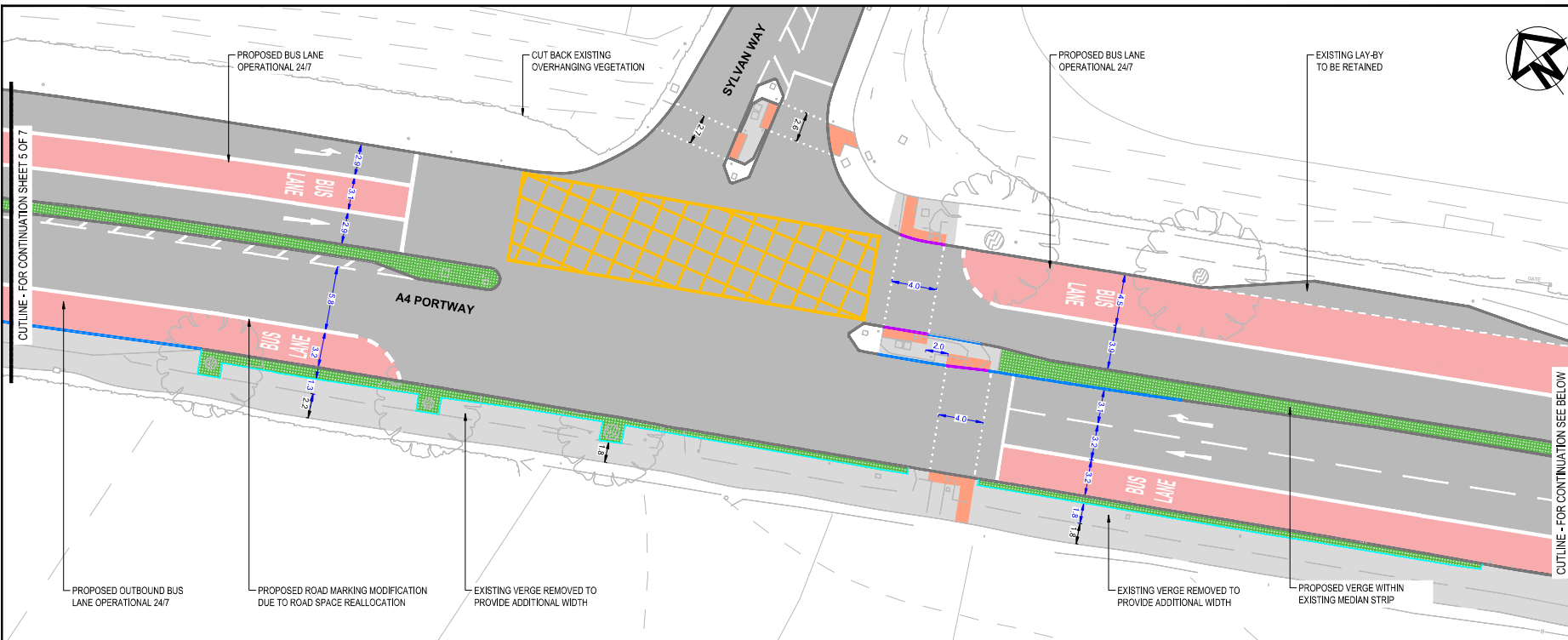
A4 PORTWAY STRATEGIC CORRIDOR DESIGN AREA 02 SHEET 5 OF 07

Drawn	Checked	Date
JANAWAY	OS	23/04/2023
O.SWANSON	OS	23/04/2023
JL VAPP	REV	23/04/2023
JL VAPP	REV	23/04/2023
JL VAPP	REV	23/04/2023
JL VAPP	REV	23/04/2023

Project Name	Scale	Date	Sheet No.
CONCEPT DESIGN	OS	23/04/2023	10053585
A1	OS	23/04/2023	10053585
S2	OS	23/04/2023	10053585

FOR INFORMATION NOT FOR CONSTRUCTION

Drawing Number: 10053585 - ARC - XX DA2 - DR - HE - 0005
Sheet: PO3



NOTES:

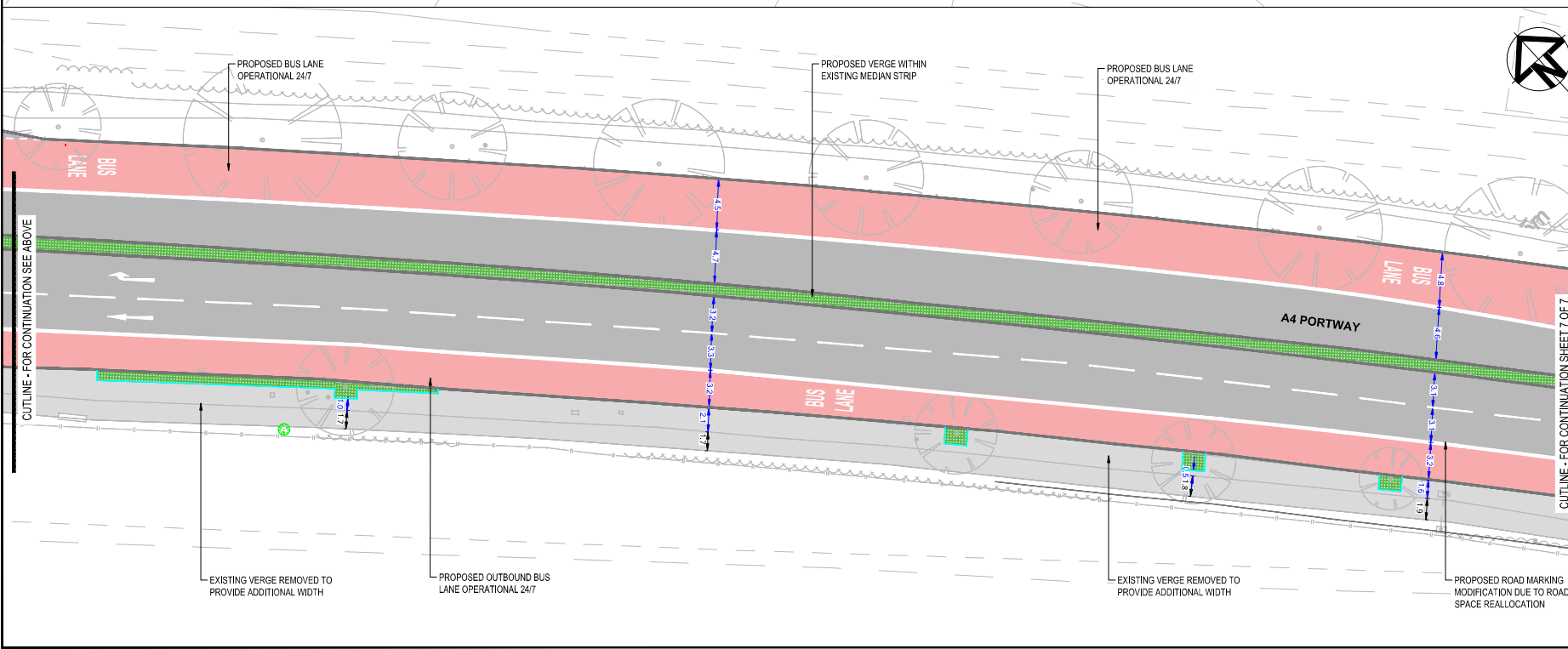
- ALL DIMENSIONS ARE IN METRES UNLESS OTHERWISE STATED.
- DO NOT SCALE FROM THIS DRAWING. DESIGN BASED ON TOPOGRAPHICAL SURVEY PROVIDED BY BRISTOL CITY COUNCIL. LEVELS AND SETTING OUT TO BE CHECKED ON SITE BY CONTRACTOR PRIOR TO THE START OF THE WORKS.
- THIS DRAWING IS TO BE READ IN CONJUNCTION WITH ALL OTHER CONCEPT DESIGN DRAWINGS FOR THIS SCHEME.
- ALL NEW ROAD MARKINGS ARE TO BE LAID IN ACCORDANCE WITH THE "TRAFFIC SIGNS REGULATIONS AND GENERAL DIRECTIONS 2016" (TSRD 2016).
- ALL EXISTING LIGHTING COLUMNS AND TELEGRAPH POLES WILL BE MOVED TO THE BACK OF FOOTWAY.
- SPECIFICATION OF MATERIALS TO BE CONFIRMED DURING THE PRELIMINARY DESIGN STAGE.

LEGEND:

- FOOTWAY
- CARRIAGEWAY
- PROPOSED RAISED TABLE
- GRASS VERGE
- PROPOSED RED SURFACING
- PROPOSED KERBS
- PROPOSED DROPPED KERBS
- EDGING KERBS
- EXISTING KERBS LINE
- PROPOSED BUFF TACTILE
- PROPOSED RED TACTILE
- PROPOSED QUADRANTS KERBS
- PROPOSED BOLLARDS
- PROPOSED TREES
- PROPOSED DIMENSIONS
- EXISTING DIMENSIONS

DRAFT

Rev	Date	Description	Proj	Chk	Rev	App



ARCADIS
Working with
ARUP **MOTT MACDONALD** **M NI**

Project:
A4 PORTWAY STRATEGIC CORRIDOR

Site:
A4 PORTWAY BRISTOL, BS11 5QE

Client:
BRISTOL CITY COUNCIL
CITY HALL
COLLEGE GREEN,
BRISTOL, BS1 5TR
<https://www.bristol.gov.uk/>

ARCADIS
Registered office: 80 Frenchchurch Street, London EC3M 4BY
Coordinating office: 2 Glass Wharf, Temple Quay, Bristol BS2 0FR
Tel: 44 (0)117 372 1200
www.arcadis.com © Copyright reserved

A4 PORTWAY STRATEGIC CORRIDOR DESIGN AREA 02 SHEET 6 OF 07

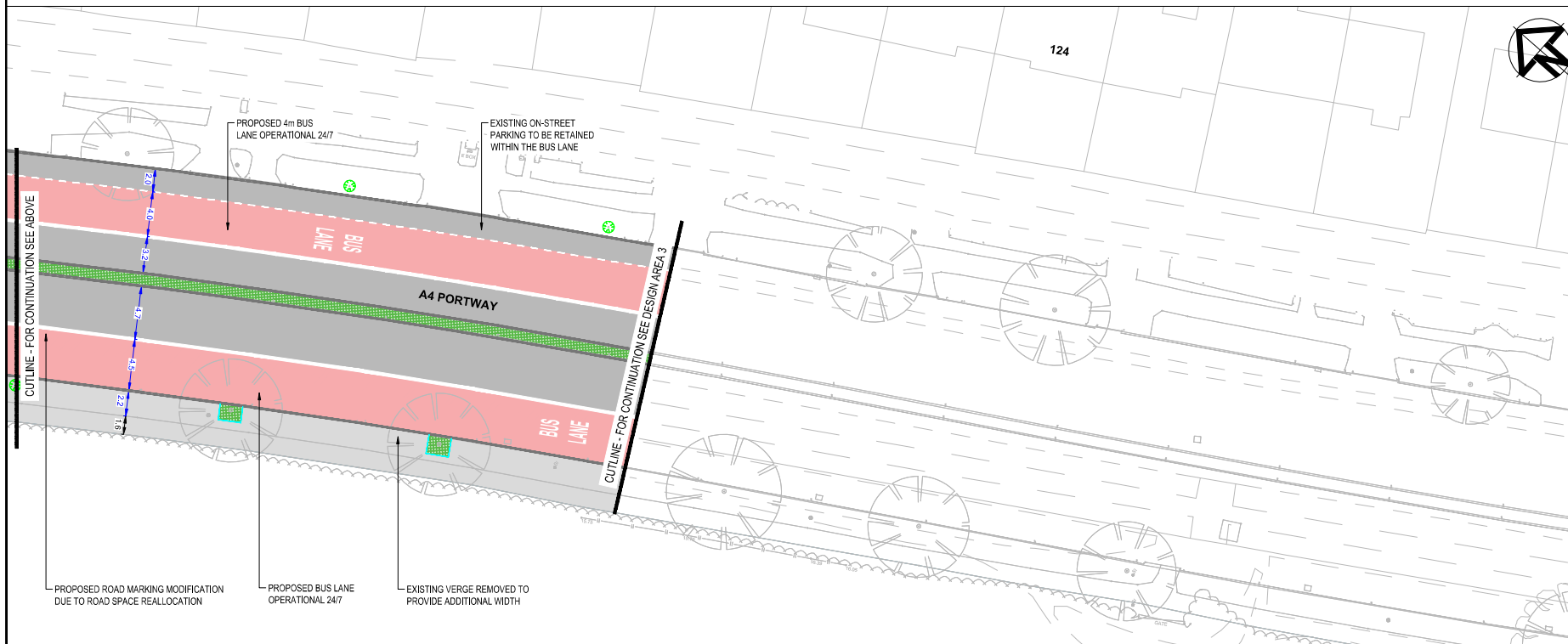
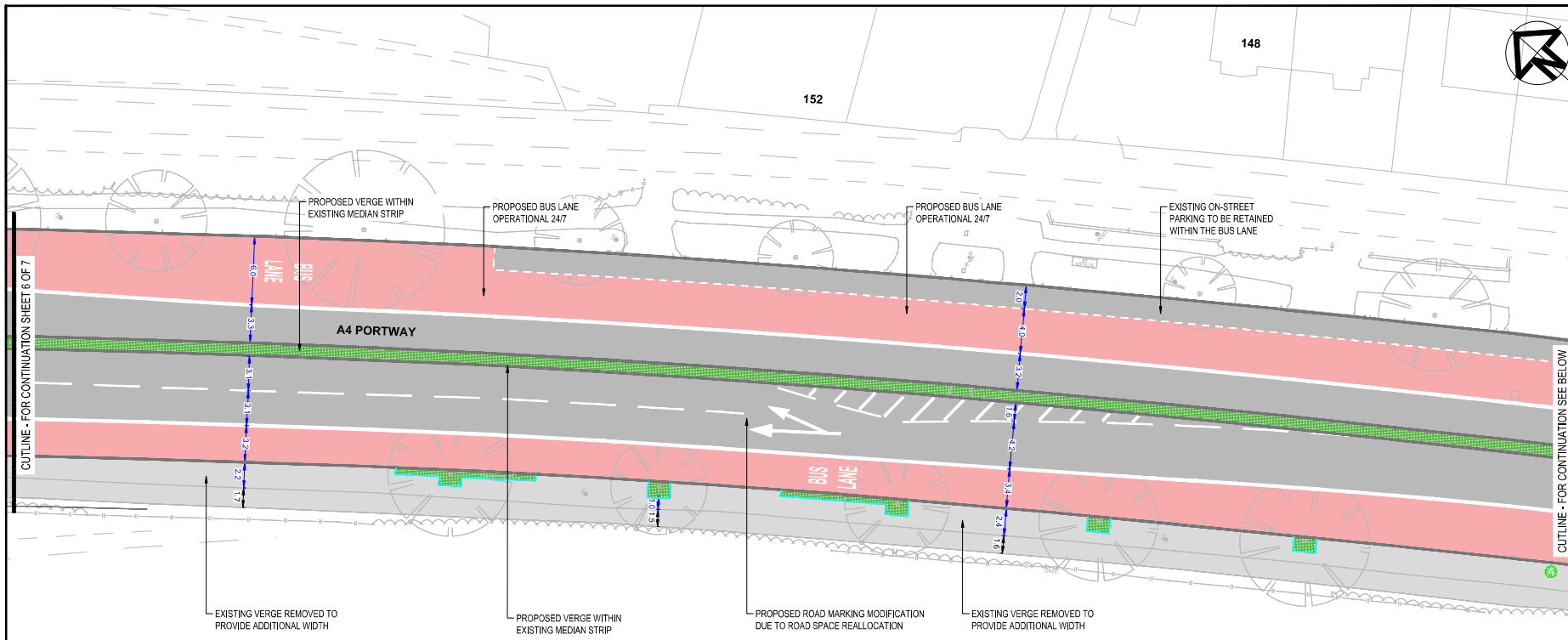
Prepared	OS	08/07/2023
Checked	OS	08/07/2023
Drawn	OS	08/07/2023
Reviewed	AV	08/07/2023
Approved	JL	08/07/2023
Approved	JL	08/07/2023

Project Name	CONCEPT DESIGN	Scale	ASD
Sheet No	A1	Scale	1:200m
Client Ref	S2	Drawn Name	10053585

FOR INFORMATION NOT FOR CONSTRUCTION

Drawing Number: 10053585 - ARC - XX DA2 - DR - HE - 0006

Sheet: P03



NOTES:

1. ALL DIMENSIONS ARE IN METRES UNLESS OTHERWISE STATED.
2. DO NOT SCALE FROM THIS DRAWING.
3. DESIGN BASED ON TOPOGRAPHICAL SURVEY PROVIDED BY BRISTOL CITY COUNCIL. LEVELS AND SETTING OUT TO BE CHECKED ON SITE BY CONTRACTOR PRIOR TO THE START OF THE WORKS.
4. THIS DRAWING IS TO BE READ IN CONJUNCTION WITH ALL OTHER CONCEPT DESIGN DRAWINGS FOR THIS SCHEME.
5. ALL NEW ROAD MARKINGS ARE TO BE LAID IN ACCORDANCE WITH THE "TRAFFIC SIGNS REGULATIONS AND GENERAL DIRECTIONS 2016" (TSRD 2016).
6. ALL EXISTING LIGHTING COLUMNS AND TELEGRAPH POLES WILL BE MOVED TO THE BACK OF FOOTWAY.
7. SPECIFICATION OF MATERIALS TO BE CONFIRMED DURING THE PRELIMINARY DESIGN STAGE.

LEGEND:

- FOOTWAY
- CARRIAGEWAY
- PROPOSED RAISED TABLE
- GRASS VERGE
- PROPOSED RED SURFACING
- PROPOSED KERBS
- PROPOSED DROPPED KERBS
- EDGING KERBS
- EXISTING KERBS LINE
- PROPOSED BUFF TACTILE
- PROPOSED RED TACTILE
- PROPOSED QUADRANTS KERBS
- PROPOSED BOLLARDS
- PROPOSED TREES
- PROPOSED DIMENSIONS
- EXISTING DIMENSIONS

DRAFT

IP03	06-07-23	GA CONSULTEE AMENDMENTS	OS	RY	JL	JL
IP02	11-05-23	MINOR AMENDMENTS	OS	RY	JL	JL
IP01	04-04-23	FIRST ISSUE	JB	RY	JL	JL
Rev	Date	Description	Prod.	Chk.	Rev.	App.

BRISTOL CITY COUNCIL **ARCADIS**
Working with **ARUP** **MOT** **MACDONALD** **M** **M**

Project: **A4 PORTWAY STRATEGIC CORRIDOR**

Site: **A4 PORTWAY BRISTOL, BS11 9QE** Client: **BRISTOL CITY COUNCIL CITY HALL COLLEGE GREEN, BRISTOL, BS1 5TR https://www.bristol.gov.uk/**

ARCADIS
Registered office: **2 Glass Wharf Street Temple Quay Bristol BS2 0FR EC3M 4BY** Co-ordinating office: **2 Glass Wharf Street Temple Quay Bristol BS2 0FR Tel: 44 (0)117 372 1200**
www.arcadis.com © Copyright reserved

A4 PORTWAY STRATEGIC CORRIDOR DESIGN AREA 02 SHEET 7 OF 07

Designed	OS	JAW	06/07/2023
Checked	OS	JAW	06/07/2023
Drawn	OS	JAW	06/07/2023
Reviewed	JY	JY	06/07/2023
Approved	JL	JL	06/07/2023
Checked	JL	JL	06/07/2023

Project No:	CONCEPT DESIGN	Scale:	As Shown
Sheet No:	A1	Scale:	OS
Drawn By:	S2	Scale:	1:200m
Project Location:	FOR INFORMATION NOT FOR CONSTRUCTION		

Drawing No: **10053585 - ARC - XX DA2 - DR - HE - 0007** Project No: **P03**